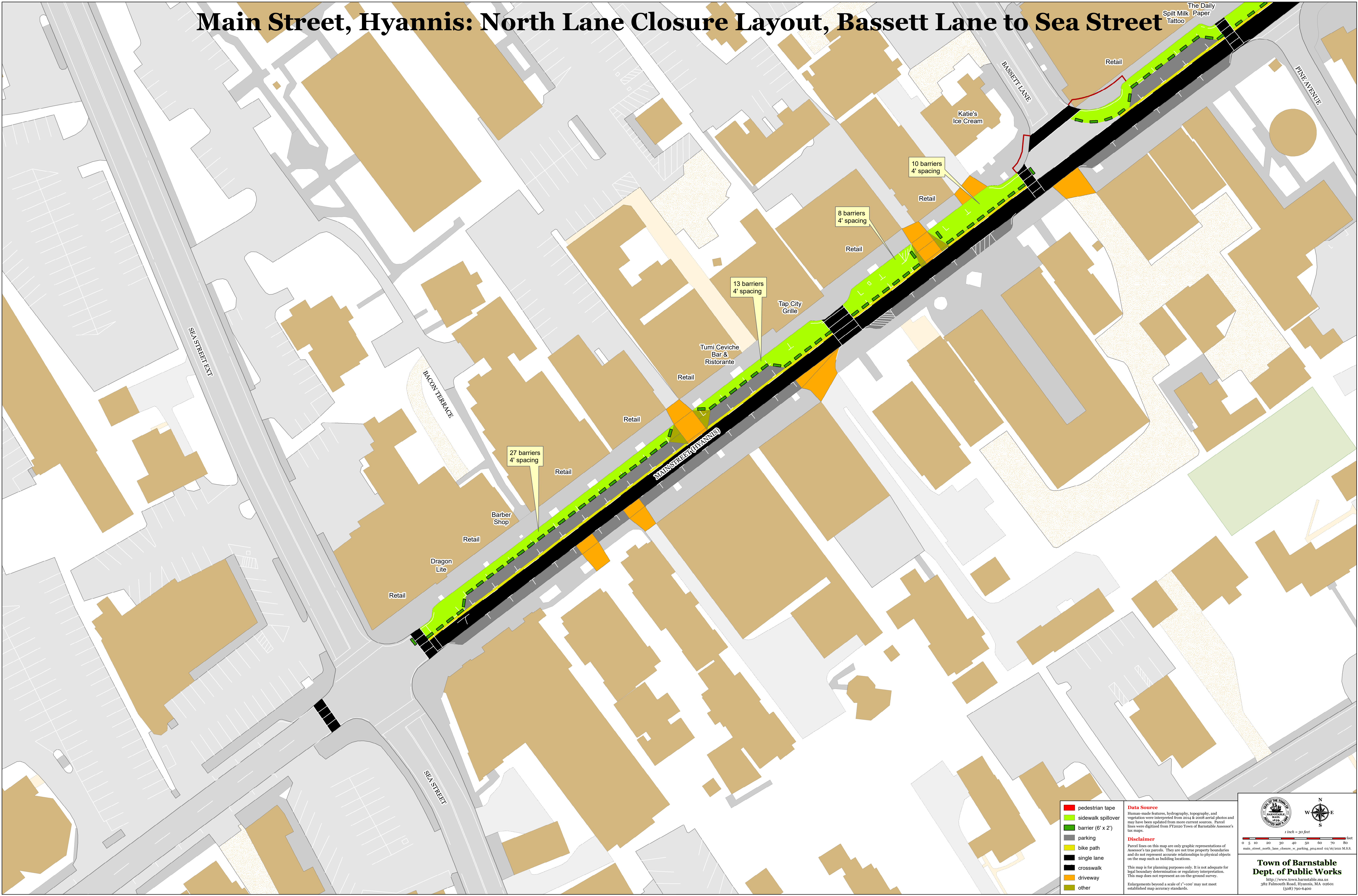


# Main Street, Hyannis: North Lane Closure Layout, Bassett Lane to Sea Street





- pedestrian tape
- sidewalk spillover
- barrier (6' x 2')
- parking
- bike path
- single lane
- crosswalk
- driveway
- other

**Data Source**  
Human-made features, hydrography, topography, and vegetation were interpreted from 2014 & 2008 aerial photos and may have been updated from more current sources. Parcel lines were digitized from FY2020 Town of Barnstable Assessor's tax maps.

**Disclaimer**  
Parcel lines on this map are only graphic representations of Assessor's tax parcels. They are not true property boundaries and do not represent accurate relationships to physical objects on the map such as building locations.

This map is for planning purposes only. It is not adequate for legal boundary determination or regulatory interpretation. This map does not represent an on-the-ground survey. Enlargements beyond a scale of 1"=100' may not meet established map accuracy standards.



1 inch = 30 feet

0 10 20 30 40 50 60 70 80 feet

main\_street\_north\_lane\_closure\_w\_parking\_p04.mxd 02/06/2021 M.S.S.

**Town of Barnstable**  
**Dept. of Public Works**

<http://www.town.barnstable.ma.us>  
382 Falmouth Road, Hyannis, MA 02601  
(508) 796-6400