
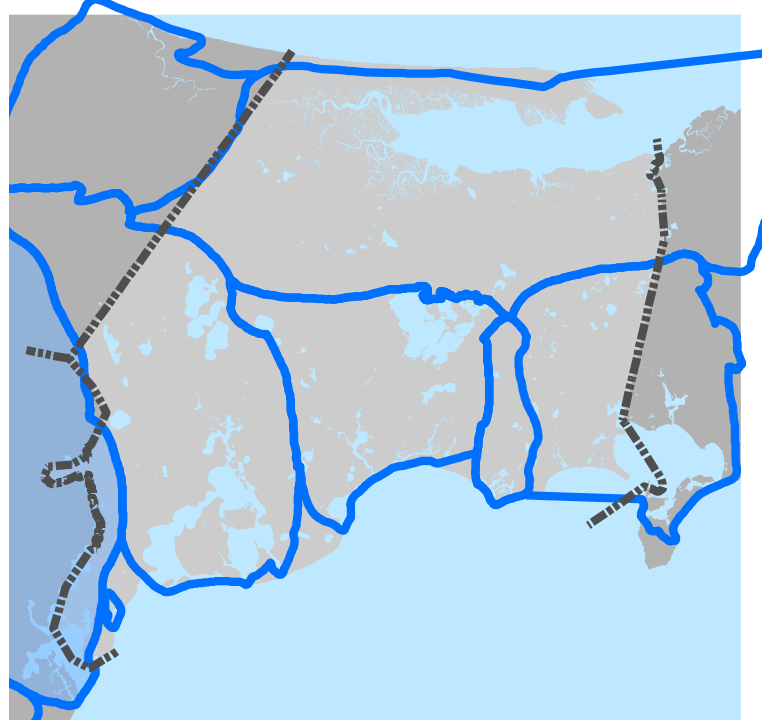
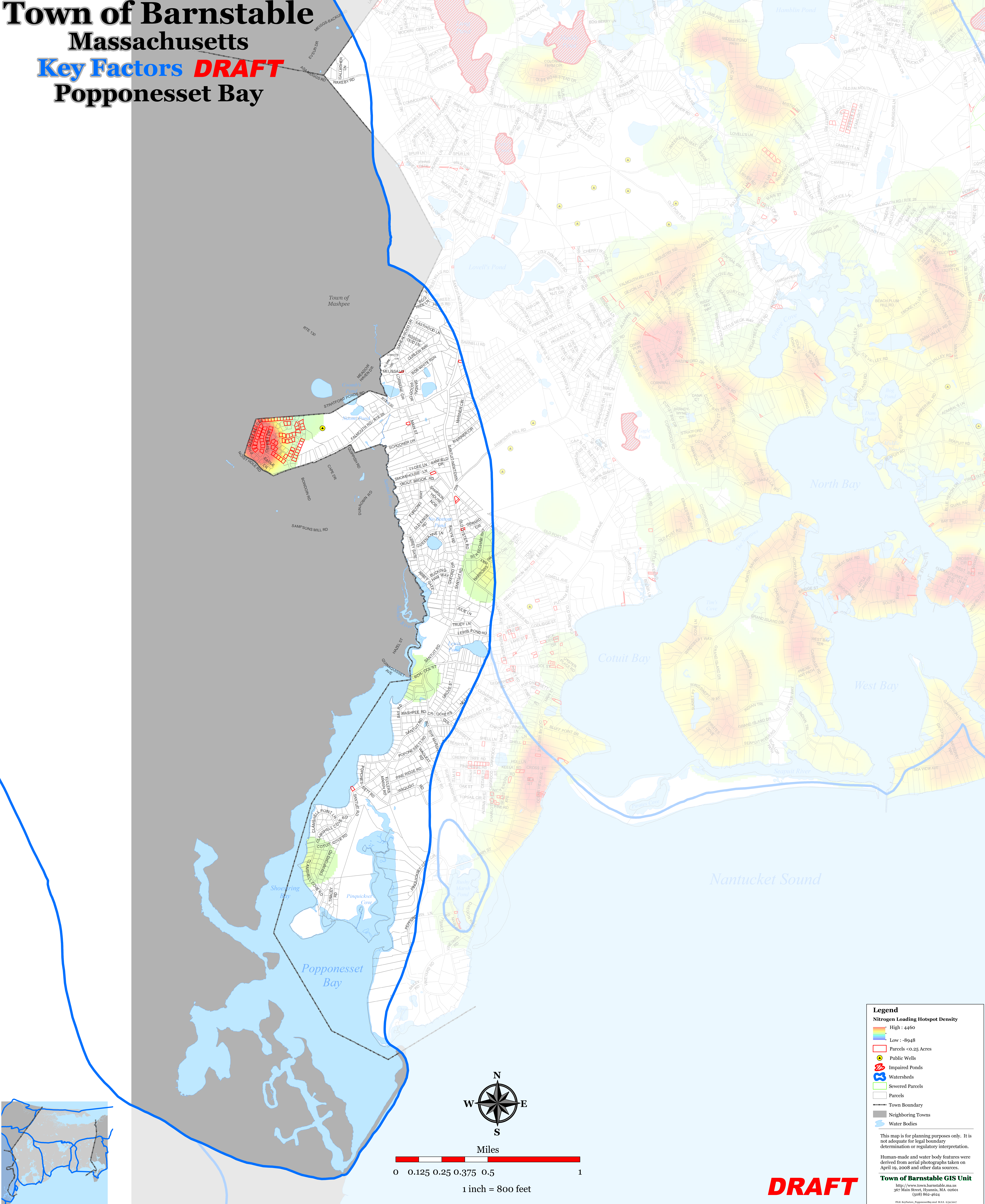


Town of Barnstable Massachusetts Key Factors **DRAFT** Popponesset Bay



- Legend**
- Nitrogen Loading Hotspot Density
 - High : 4460
 - Low : -8948
 - Parcels <0.25 Acres
 - Public Wells
 - Impaired Ponds
 - Watersheds
 - Sewered Parcels
 - Parcels
 - Town Boundary
 - Neighboring Towns
 - Water Bodies

This map is for planning purposes only. It is not adequate for legal boundary determination or regulatory interpretation.

Human-made and water body features were derived from aerial photographs taken on April 19, 2008 and other data sources.

Town of Barnstable GIS Unit
<http://www.town.barnstable.ma.us>
 367 Main Street, Hyannis, MA 02601
 (508) 862-4624

DRAFT