

OTIS ATWOOD CONSERVATION AREA

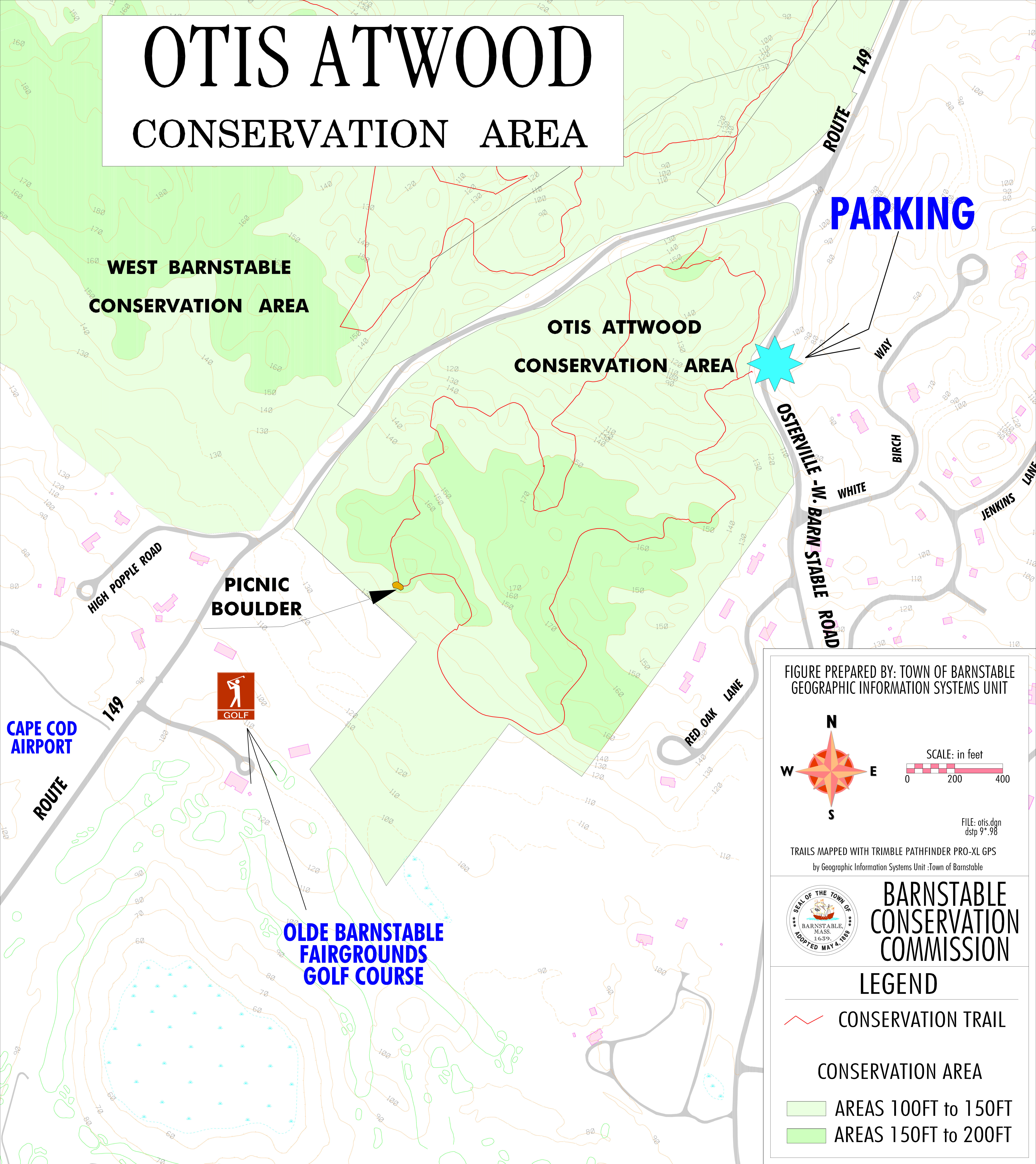
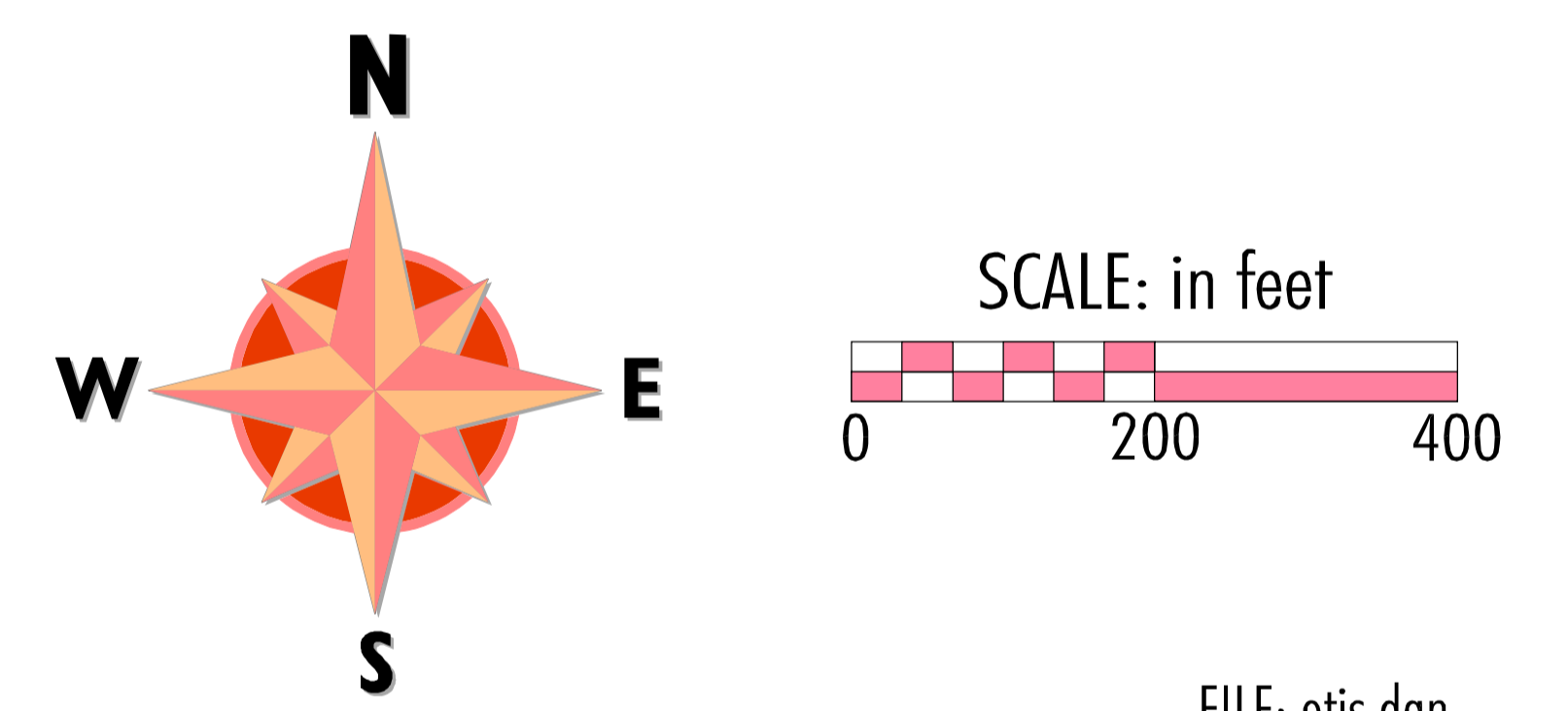



FIGURE PREPARED BY: TOWN OF BARNSTABLE
GEOGRAPHIC INFORMATION SYSTEMS UNIT







FILE: otis.dgn
dstp 9*.98
TRAILS MAPPED WITH TRIMBLE PATHFINDER PRO-XL GPS
by Geographic Information Systems Unit -Town of Barnstable



**BARNSTABLE
CONSERVATION
COMMISSION**

LEGEND

-  CONSERVATION TRAIL
-  CONSERVATION AREA
-  AREAS 100FT to 150FT
-  AREAS 150FT to 200FT

OTIS ATWOOD CONSERVATION AREA

DIRECTIONS: Traveling south on RT. 149 from the Mid-Cape Highway, bear left onto Osterville-West Barnstable Road. A large parking area is 300 yards down on the right.

SITE DESCRIPTION: Otis Atwood, a heavily wooded parcel encompassing 73 acres, is perfect for those looking for a challenging hike or mountain bike ride. Hosreback riding is welcome also. The 1.5 mile loop trail travels over hilly terrain through a pine and oak forest mixed with beautiful holly and white pines. There is a large boulder rock mid point on the trail that makes a perfect picnic and resting spot. A spur trail in the northern end of the parcel gives easy access to the West Barnstable Conservation Area's Trails. Hunting is permitted subject to current rules and regulations. Check the kiosk at the trailhead parking area for additional information.